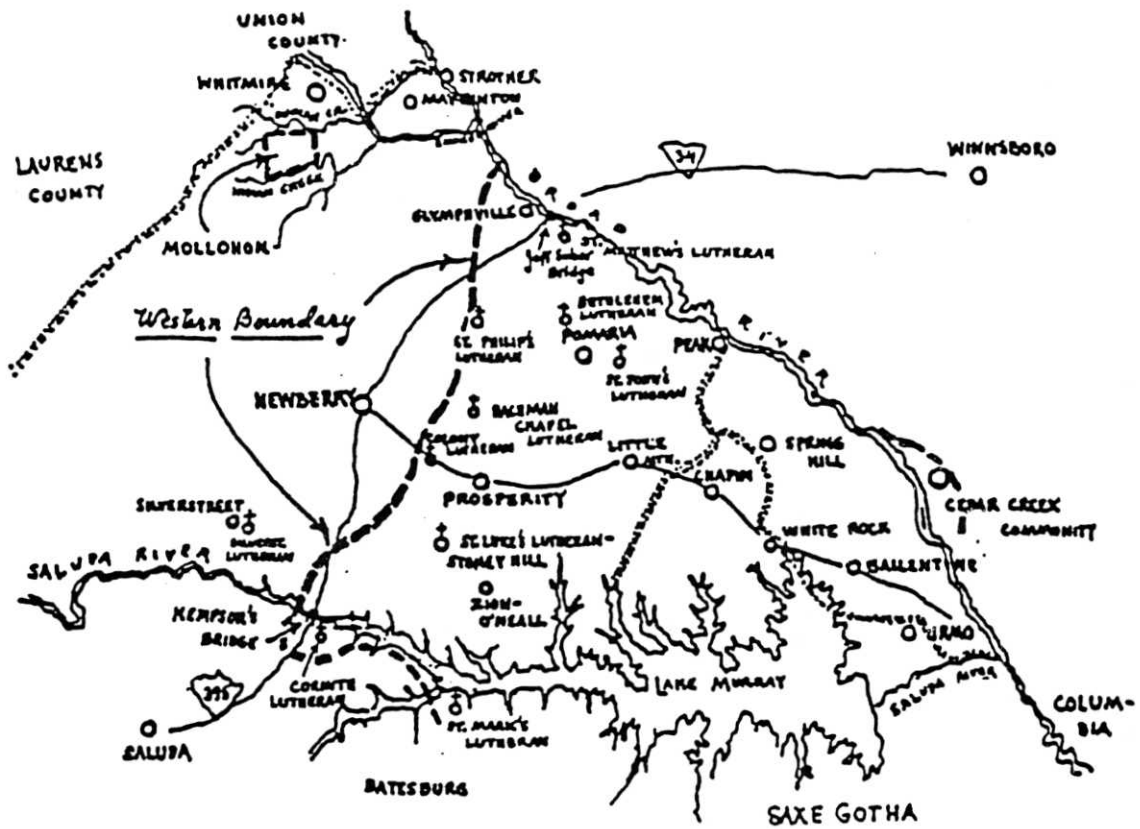


THE DUTCH FORK



A CATALOG OF EARLY LAND RECORDS

CANNON, JOHN 5:278
550 Acres March 28, 1750
Cannon's Creek
"John Cannon is a settler on Santee...hath wife and 9 children and
1 servant...600 A in Broad and Saluda" Feb 5, 1749/50.
Left to James Cannon by 1763 will of John Cannon (Charleston Wills,
QQ, p. 231).

CANNON, SAMUEL 9:378
100 Acres Nov 23, 1754
Near Cannon's Creek

CANNON, SAMUEL 13:521
150 Acres Feb 28, 1772
Waters of Cannon's Creek

773 CANNON, SAMUEL 13:520
50 200 Acres Sept 19, 1772
Near Cannon's Creek
Part or all later owned by Nicholas Kinard; 14 1/2 Acres sold to
Jacob Counts, 13 Jan 1820 (Nby Deed Book N, p. 165).

773 CAPLEMAN, JACOB 13:528
200 Acres Dec 21, 1771
Waters of Cannon's Creek.

69 CARL, HANS MICHAEL 13:530
200 Acres June 21, 1753
High Hill Creek
"On Edinburgh, wife and 2 children, Margaret 9, John George 7"
J.C. 21(1)

772 CASTON, LEWZIA 14:201
100 Acres April 3, 1773
Waters of Saluda River

'65 CHANDLER, JOEL 14:46
200 Acres Nov 23, 1768
Fork of Broad and Saluda Rivers.

son,
o James CHAPMAN, ABRAHAM 14:58
0 Acres 100 Acres Oct 1, 1768
Near Camping Creek

CHAPMAN, ABRAHAM 14:58
47 Acres Dec 18, 1768
Near Crim's Creek

CHAPMAN, ABRAHAM 167 Acres Wateree branch of Camping Creek	SI, 25:10 Nov 2, 1789
CHAPMAN, GILES 100 Acres Cannon's Creek	14:59 Dec 16, 1771
CHAPMAN, JOSEPH 200 Acres Waters of Cannon's Creek	14:57 Feb 18, 1767
CHAPMAN, WILLIAM 100 Acres Zimmerman branch of Cannon's Creek.	14:61 Dec 14, 1771
CLACKLEY, CATHERINE 100 Acres Waters of Saluda River Petition dated March 2, 1773 (Council Journal BMP/D568, p. 55 A)	14:87 March 30, 1773
CLASS (GLASS), BALTIS 200 Acres North of Crim's Creek Resurveyed May 14, 1772 for Charles Lepold Shubard (19:436) "Baltis Class, desirous of settling in forks above the Congrees...hath a wife and 2 children" May 2, 1750 BPRO D524 CO5/462	5:221 April 3, 1751
COLE, JOHN 300 Acres Fork of Broad and Saluda Rivers	9:86 Feb 13, 1767
COLEMAN (GALLMAN), HENRY 450 Acres Waters of Cannon's Creek "Henry Coleman...7 children, 2 slaves...450 A" Nov 7, 1749 J.C. XVII (2):685 325A sold by Joseph Kennerly to George Ruff, 7 Sept 1790 (Summer Land Papers) 125A sold by Casper Gallman of Edgefield Co. to Phillip Sligh 1 & 2 May 1786 (Nby Deed Book S, pp 212 & 213 & A, p. 117)	4:525 Nov 22, 1749
COLFALL (KALFIELL), MICHAEL 200 Acres In fork of the main branches of Crim's Creek "Michael Kalfield himself, wife and 2 children" Oct 16. 1749 J.C. XVII (2):657. (continued next page)	5:187 Dec 12, 1749

EMICK, CONRAD
 150 Acres
 Branch of Crim's Creek.
 "From Upper part of Germany, on Upton, wife and child Wemick 5 years.
 J.C. 20(2) Bundle
 Dec 16, 1752

ENER, ULRIK
 300 Acres
 Second Creek
 Sold in 1793 by Annamaria Miller, Jacob Williams and wife, May, of
 Charleston to John Glymph (Nby Deed Book B, p. 284). 9:436
 Nov 23, 1753

EPELE, BENJAMIN
 50 Acres
 Branch of Crims Creek.
 "On Caledonia" J.C. 20(2). Sold in 1767 to Martin Hauk (Nby Deed
 Book B, p. 748). 5:336
 Dec 14, 1752

EPTIN, JACOB
 55 Acres
 Waters of Broad River SI, 25:320
 Dec 21, 1790

EPTIN, JACOB, SR.
 700 Acres
 Waters of Bear and Camping Creeks.
 Later owned by George Epting (cf. Lexington Co Deed Book M543) SI, 27:356
 Sept 1791

EPTING, ADAM FREDERICK
 100 Acres
 Cannon's Creek. 11:274
 Jan 2, 1770
 Later owned by Henry Schwartz, senr., heirs in 1835 sold 88 A to
 Nicholas Summer (Nby Deed Book S, p. 111).

50 Acres
 Cannon's Creek. 11:311
 March 27, 1770
 Surveyed previously for Christian Lever.

EPTING, JOHN ADAM
 250 Acres
 Crim's Creek 5:201
 Nov 28, 1749
 Referred to as Hans Adam on plat of Michael Peteboy (12:127) and
 Urlick Burghard (Bundle).
 Referred to as Hans Adam Epting on plat of Abraham Chapman (14:58). ←
 Referred to as John Hans Adams on plat of Melchior Lohner (6:318).
 "John Adam Epting 250 A Saxe Gotha" Oct 19, 1749 J.C. XVII (2):663.
 "Several Palatines lately arrived...brought by Ramensperger"
 Oct 22, 1749 J.C. XVII (2):671-2.

MAZYD, WILLIAM 18:104
500 Acres Aug 18, 1771
Eleazer Creek, branch of Cannon's Creek
Sold by William and Isaac Mazyck to William Kinnard, April 1, 1801.
(Nby Deed Book E, p. 231) 452 Acres on resurvey.
488 A of tract sold by William Kinnard to Michael Kibler, Jan 19. 1811
(Nby Deed Book P-2, p. 11)

MEATES, EPHA 18:350
100 Acres March 22, 1773
Near Broad River

MENTZ, BERNARD 8:421
100 Acres Sept 6, 1763
Camping Creek
Originally certified for Philemon Waters. Oct 1, 1762

METS, JOHN SI, 31:443
97 Acres Nov 21, 1793
Waters of Saluda River

METZ, HENRY 4:384
250 Acres Dec 22, 1747
Southwest on Saluda River, east of High Hill Creek.
Saluda River referred to as "Santee otherwise Congaree River" on this
plat (J.C. XV, 39).

METZ, JOSEPH SI, 18:50
80 Acres May 15, 1786
High Hill Creek
This tract was originally surveyed for Michael Craps.

MEYER, ANDREW 12:99
400 Acres Oct 5, 1753
Near Crims Creek
→ Referred to as Andrew Myers on plat of Abraham Chapman (14:58) and
Frederick Snipt (12:155)
"On Caledonia, wife and 6 children: Ursula 17, Worley 16, Johanna 14,
Jacob 12, Barbara 6, Andrea 4" J.C. 20(2).
100 A later sold to Benedict Koon and he sold 50 A to Peter Stockman,
20 & 25 June 1789. Peter Stockman sold in Dec 1789, 50 A to George
Koon (Nby Deed Book D, pp 551 & 552)
200 A of the tract was owned by Ulrick Mayer in 1768 and who paid Quit
Rents (Citizens & Immigrants - SC 1768, by Mary Bondwont Warren)
This portion was sold by Ulrich Meyer to Peter Stockman 25 & 26 Dec
1795 and he transferred land to Peter Dickert and wife on 5 May 1799
(Nby Deed Book F, pp. 145 & 296)

McQUEENLING, ARTHUR 18:339
100 Acres Sept 1, 1768
Waters of Cannon's Creek
From Ireland in the snow Gregg, John Monford, Master; age 24. Meeting
of Feb 23, 1768 (J.C. 34:70-78).
Later owned by John Weddiman and from him sold to John Hen. Ruff, 1
April 1795 (Nby Deed Book C, p. 519). Sold 27 April 1771 to Peter
Richardson (Nby Deed Book A, p. 24); Peter Richardson and wife,
Martha, sold on 28 Oct 1777, to David Edwards (Nby Deed Book A,
p. 22).

NAGEL, JOHN 12:112
150 Acres June 17, 1773
North by Broad River
"On Upton, bound to David Horry, wife and 1 daughter: Margaritta 10"
J.C. 21(1).

NATHAMERING, CHRISTIANA 5:250
50 Acres Feb 8, 1750
Branch of Broad River
"Christiana Nathamering, who afterwards intermarried with Balzar Bush"
"Conveyed by Balzar and Christiana 5 & 6 Sept 1763, to John Fight
Gettsinger, who afterwards conveyed same to Nathan Busby 30 & 31 Oct
1768 (Memorials 8:359).

NEATS, BARBARA 16:435
100 Acres Aug 20, 1773
Waters of Broad River

NECE, TARODY 16:467
100 Acres May 20, 1773
Waters of Cannon's Creek
→ Sold by heir, Rollies Nece to William Chapman, who sold in 1792, to
James McNiell, Sr. and James McNiell, Jr. (Nby Deed Book C, p. 542/544)

NEELL, JAMES 16:452
200 Acres March 11, 1772
Between Cannon's Creek and Bush River

NEELY, JAMES 16:459
100 Acres March 3, 1773
Cannon's Creek

NEELY, SAMUEL 16:455
180 Acres Dec 10, 1772
Waters of Second Creek

OXNER, HENRY 150 Acres Near Broad River and Second Creek	19:25 Oct 5, 1771
PABB, HANS GEORGE 150 Acres Waters of Cannon's Creek	19:26 April 18, 1771
PASTER, COSPER 150 Acres Branch of Cannon's Creek	19:114 Dec 17, 1771
PATTERSON, JAMES 150 Acres Branch of Camping Creek	18:496 Aug 12, 1768
PEARSON, JOHN 150 Acres Reedy Branch of Cannon's Creek	5:126 May 7, 1751
PEESTER, GASPER 100 Acres Cannon's Creek	19:115 Feb 17, 1773
PENCE, ISAAC 71 Acres Roll's Creek Later owned, at least in part, by Jesse Meetz (Lexington Co Deed Book U, p. 270)	SI, 32:454 Aug 31, 1795
PENCE, PHILIP 236 Acres Heads of Long Branch and Kennerley's Creek of Saluda River. Conveyed to Charles Pence by deed dated Jan 29, 1794 and from Charles Pence to Thomas Shuler on Oct 26, 1827 (Lexington Co Deed Book M, p. 449)	SI, 14:197 March 25, 1787
PERKINS, ISAAC 100 Acres Reedy Creek	6:162 May 10, 1762
PETEBAY (BEDENBAUGH), MICHAEL 100 Acres Near Crim's Creek Referred to as "one Peterbaugh" on plat of Abraham Chapman (14:58) (continued)	12:127 Nov 16, 1753

RISER, GEORGE 20:129
50 Acres Feb 17, 1773
Waters of Crim's Creek

RISH, JOHANNES 5:188
300 Acres Feb 15, 1749
Fork of Broad and Saluda Rivers
"Johannes Rish himself, wife and four small children" Oct 16, 1749.
J.C. XVII (2):657.
"Several Palatines lately arrived...brought by Ramensperger" Oct 22,
1749. J.C. XVII (2):671-2.

RISTE, ANDREW 5:197
150 Acres March 28, 1750
Branch of Crim's Creek
→ Referred to as Andrew Risht on plat of Abraham Chapman (14:58).
Referred to as Undrich Reacher on plat of Frederick Schaffer (5:260)
"Several Palatines lately arrived...150 A for Andreas Rift for Saxa
Gotha brought by Ramensperger" Oct 22, 1749 J.C. XVII (2):671-2.
→ Later owned by John Chapman, after his death David Chapman sold 50 A
in 1836. (Nby Deed Book S, p. 111).

RISHTER, BARBARA 20:112
100 Acres March 27, 1773
Waters of Wateree Creek

RISTER, CHRISTIAN SI, 22:228
209 Acres April 28, 1788
Waters of Wateree Creek
21 acres conveyed to Thomas Boyd, Aug 13, 1794. (Memorialized Records
of Lexington District, SC, 1814-1825).
104 1/2 acres from Southwest portion conveyed to Martin Whites;
Martin Whites deeded same to George Whites on Dec 31, 1837
(Lexington Deed Book M, p. 132).

RITTLEHOVER, ELIZABETH 20:131
100 Acres March 23, 1773
Waters of Saluda River

RITTHEHOVER, MARY 20:130
100 Acres Dec 24, 1772
Waters of Broad River
Had arrived in this Province from Germany on the encouragement but
that they never had received any Warrants for Lands. Meeting of
Dec 1, 1772 (J.C. 36:242-245).

RIZER, GEORGE 20:115
200 Acres Aug 4, 1772
Branch of Wateree Creek

SCEIFSER, FREDERICK 11:472
150 Acres Sept 14, 1770
Waters of Cannon's Creek
Referred to as Frederick Shaver on plat of Mathias Kyner (17:533) and
Frederick Shiver on plat of James McMaster (18:303).

SCHAFFER, FREDERICK 5:260
50 Acres Dec 15, 1751
Crim's Creek

→ Referred to as Frederick Shaver on plat of Abraham Chapman (14:58) and
Peter Setzler (11:174).
Later owned by George Stockman and sold to John Folk, 10 Dec 1801.
(Nby Deed Book P, p. 84).

SCHECHENBURGH, JOHN 12:143
150 Acres March 15, 1754
Bear Creek

Referred to as "John Swetenberg" on later deed, 1839 (Lexington Co.
Deed Book M, p. 18) and "John Stweetenberg" (Lex. Co. Deed Book O:158).
"On Caledonia, since married and has 1 child." (J.C. 22).

SCHELDER, THOMAS 5:262
100 Acres Feb 12, 1750
Hollandshead Creek

"...in the Greenwich, Capt. Randolph...settling in Amelia or
Orangeburgh...50 A". Feb 5, 1749/50.

SCHOON, JOHN BALIS 5:261
50 Acres Jan 29, 1750
Eleazer Creek of Cannon's Creek

Later owned by William Ancrum, who sold land to George Kinard,
8 Feb 1800 (Nby Deed Book K, p. 353).

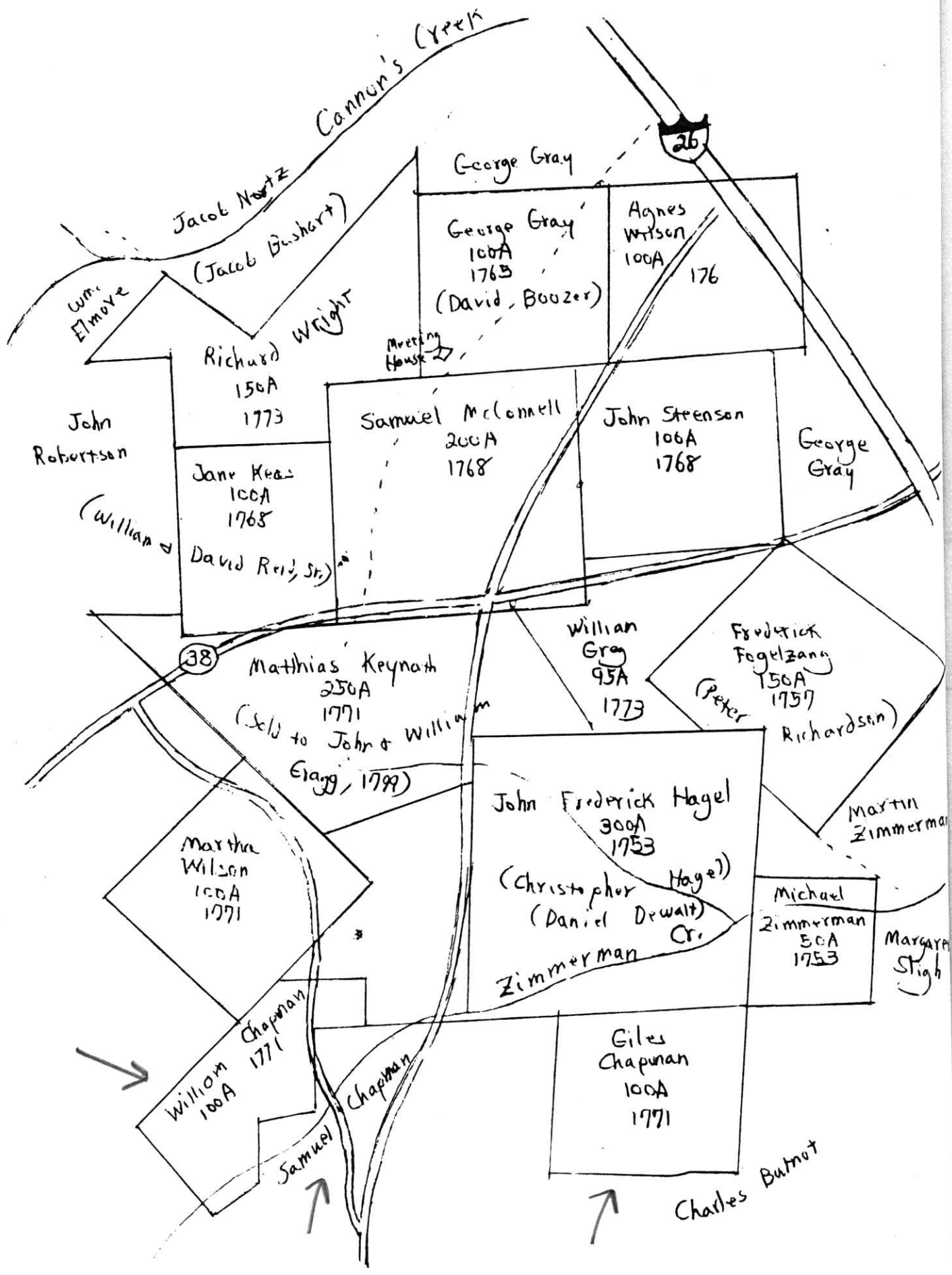
SCHRADIN, MARGARET 12:137
50 Acres Dec 3, 1753
Wateree Creek

"On Elizabeth" J.C. 21(1).

SCHROEDER, FREDERICK 12:137
200 Acres Nov 22, 1753
Fork of Broad and Saluda Rivers

"On Edinburgh, wife and 2 children: Dorothy 8, Frederick 5".
J.C. 21(1).

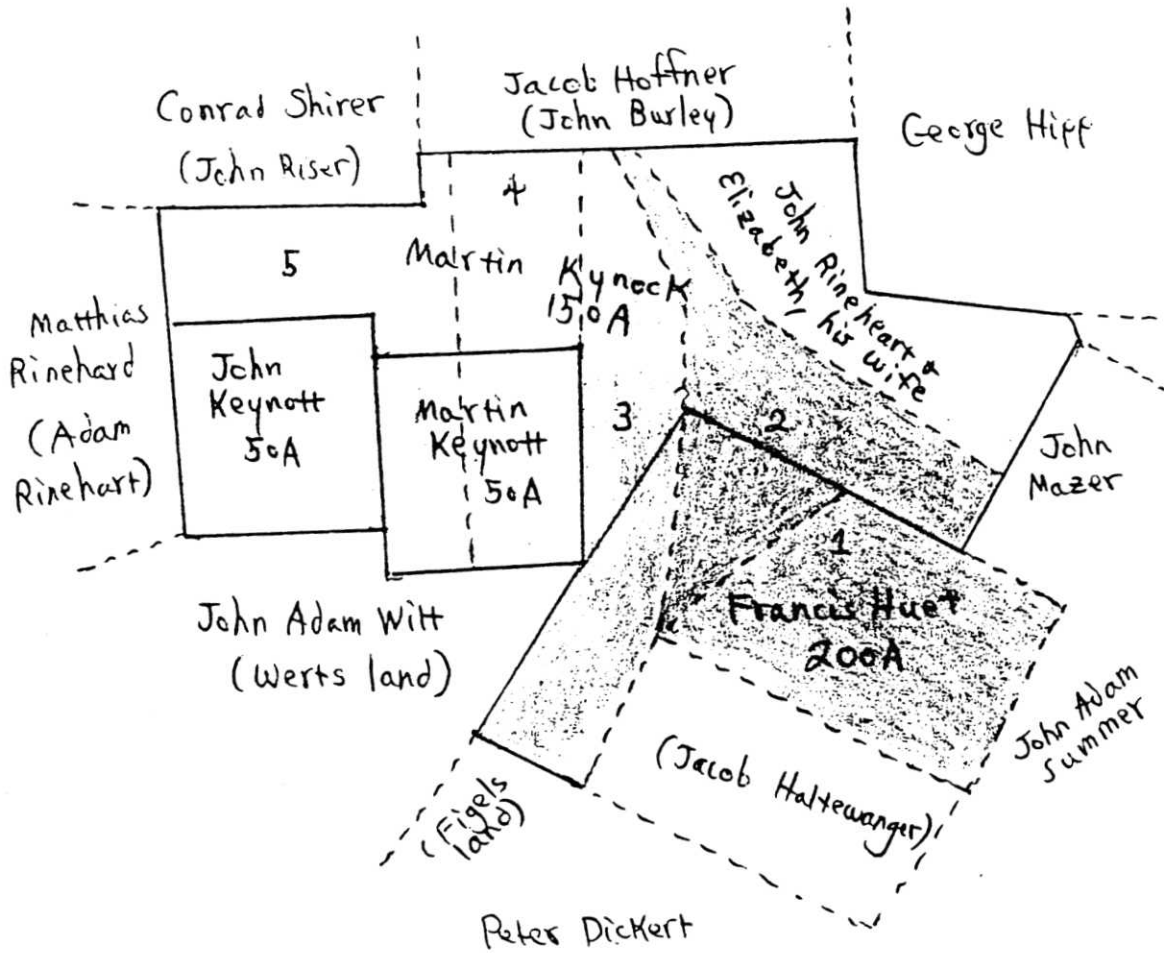
Referred to as land of Jacob Son on Plat of Catherine Setzler in 1767,
(19:404), also in 1772, on plat of Michael Earlybush (14:523).



NBY COURT OF COMMON PLEAS Box A, File #27

John Kinnard vs John Chapman - Jan 1816

Division of lands of Frederick Kinard, decd



- | | | | |
|------------|-----|--------------|------|
| 1. Caty | 65A | 4. Elizabeth | 52A |
| 2. William | 74A | 5. Frederick | 105A |
| 3. Salley | 52A | | |

John Rineheart & wife, Elizabeth 50A

BURGHARD	ULRICK	126	BYERLY	JOHN	42
BURGHARD	URLICK	25	CABLER	ELIZABETH	14
BURKARD	JACOB	12	CABLER	WILLIAM	14
BURKET	JACOB	12	CALDWELL	JOHN	128
BURKHARDT	GEORGE	12	CALDWELL	JOSEPH	135
BURKMEYER	CHARLES	124	CALDWELL	JOSEPH	139
BURKMEYER	CHARLES	13	CALK	JAMES	118
BURKMEYER	DANIEL	107	CALK	WILLIAM	118
BURKMEYER	DANIEL	13	CALLFIELD	MICHAEL	17
BURLEY	JOHN	147	CALLWELL	JOHN	14
BUSBY	JEREMIAH	124	CAMPBELL	JOHN	119
BUSBY	JEREMIAN	103	CANNON	DANIEL	15
BUSBY	JOHN	118	CANNON	DANIEL	85
BUSBY	NATHAN	118	CANNON	EPHRAIM	14
BUSBY	NATHAN	13	CANNON	EPHRAIM	65
BUSBY	NATHAN	70	CANNON	GEORGE	59
BUSBY	NATHANIEL	118	CANNON	JAMES	15
BUSBY	NEEDHAM	118	CANNON	JAMES	65
BUSBY	ROBERT	121	CANNON	JOHN	135
BUSBY	SHERARD	121	CANNON	JOHN	14
BUSBY	SHEROD	13	CANNON	JOHN	15
BUSBY	SHERWOOD	107	CANNON	MARY	59
BUSBY	SHERWOOD	13	CANNON	SAMUEL	135
BUSH	BALTZER	13	CANNON	SAMUEL	138
BUSH	BALZAR	70	CANNON	SAMUEL	139
BUSH	JACOB	145	CANNON	SAMUEL	15
BUSH	JOHN	118	CANNON	SAMUEL	15
BUSH	JOHN	13	CANNON	SAMUEL	98
BUSH	JOHN	145	CAPLEMAN	JACOB	15
BUSH	JOHN	149	CARL	HANS MICHAEL	15
BUSHARD	FELIX	8	CARL	JOHN GEORGE	15
BUSHARD	JOHANNAS	74	CARL	MARGARET	15
BUSHARD	JOHN	74	CARSEN	MRS.	49
BUSHARD	JOHN, JR.	74	CASSELMAN	JOHN	18
BUSHARD	ROBERT	8	CASTON	LEWZIA	15
BUSHARD	RUDOLPH	131	CATTAMAN	CAPT.	103
BUSHARD	RUDOLPH	8	CHANDLER	JOEL	15
BUSHART	JACOB	130	CHAPMAN	ABRAHAM	15
BUSHART	JACOB	132	CHAPMAN	ABRAHAM	16
BUSHART	JACOB	72	CHAPMAN	ABRAHAM	25
BUSHART	RUDOLPH	123	CHAPMAN	ABRAHAM	64
BUTNOT	CHARLES	130	CHAPMAN	ABRAHAM	73
BUTNOT	CHARLES	133	CHAPMAN	ABRAHAM	82
BUTNOT	CHARLES	134	CHAPMAN	ABRAHAM	86
BUTNOT	CHARLES	14	CHAPMAN	DAVID	82
BUYER	PETER	63	CHAPMAN	GILES	130
BUZART	JOHN	74	CHAPMAN	GILES	16
BUZZARD	JOHN	125	CHAPMAN	JOHN	147
BUZZARD	JOHN	14	CHAPMAN	JOHN	82
BUZZARD	JOHN	83	CHAPMAN	JOSEPH	16
BUZZARD	RODOLPH	14	CHAPMAN	SAMUEL	130
BYAR	RACHEL	120	CHAPMAN	WILLIAM	130
BYER	MICHAEL	152	CHAPMAN	WILLIAM	16

→	CHAPMAN	WILLIAM	70	COUNTS	J. J. H.	84
	CHAZMEYER	MARTIN	41	COUNTS	JACOB	15
	CLACKLEY	CATHERINE	16	COUNTS	JACOB	38
	CLARK	GREGORY	121	COUNTS	JACOB	62
	CLARK	THOMAS	52	COUNTS	JOHN	39
	CLARY	JAMES M.	5	COUNTS	JOHN	62
	CLASS	BALTIS	126	COURSEY	LEWIS	122
	CLASS	BALTIS	16	COWEN	JAMES, CAPT.	39
	CLASS	BALTIS	92	CRADWELL	PHILIP HENRY	18
	CLASS (GLASS)	BALTIS	16	CRAFT	BARBARA	20
	CLAY	JAMES, JR.	63	CRANCH	JOHN, MASTER	68
	CLAY	JAMES, SR.	63	CRAPS	MICHAEL	64
	CLEMONS	GABRIEL	10	CRAWFORD	CAPT.	115
	CLEVEL	SHADRACK	132	CRAWFORD	CAPT.	23
	COKER	JOHN YOUNT	44	CRAWFORD	CAPT.	27
	COKER	JOSEPH	44	CRAWFORD	CAPT.	3
	COLE	JOHN	16	CRAWFORD	CAPT.	61
	COLEMAN	HENRY	127	CRAWFORD	CAPT.	79
	COLEMAN	HENRY	16	CREBBS	JOHN	18
	COLEMAN	HENRY	37	CRELL	JONATHAN	80
	COLEMAN	JOHN	29	CREM	PETER	18
	COLEMAN	JOHN	37	CRIM	PETER	126
	COLFALL	MICHAEL	141	CRIM	PETER	18
	COLFALL	MICHAEL	16	CRIM	ZACHARIAH	118
	COMBS	THOMAS	119	CROESMAN	FRANCIS	124
	COMELANDER	JACOB	17	CROESMAN	FRANCIS	18
	COMMALANDER	JOHN	17	CROMER	ABRAHAM	66
	COOGER	JOHN	121	CROMER	ANDREW	18
	COOGLER	JOHN V.	109	CROMER	ANDREW	53
	COOGLER	MARTIN	17	CROMER	CATHERINE KOON	89
	COOGLER	MATHIAS	110	CROMER	DAVID	89
	COOGLER	MATTHIAS	121	CROMER	JACOB	103
	COOK	ANN	137	CROMER	JACOB	18
	COOK	HENRY	122	CROMER	JACOB	66
	COOK	JACOB	134	CROMER	JACOB, SENR.	103
	COOK	JACOB	137	CROMER	KUNIGUNTHA	18
	COOK	JACOB	140	CROMER	MARTIN	103
	COOK	JACOB	17	CROMER	MARTIN	88
	COOK	JOHN ADAM	17	CROMER	MICHAEL	123
	COOK	MARTIN	17	CROMER	MICHAEL	124
	COOKE	ANNE	137	CROMER	MICHAEL	18
	COOKE	ANNE	17	CROSSON	THOMAS, JR.	19
	COOKE	POSTEEN	134	CROWDER	MICHAEL	19
	COOKE	POSTEEN	140	CRUCE	JAMES	103
	COOKE	POSTEEN	17	CRUSE	NICHOLAS	44
	COOLER	ANDREW	17	CRUSEM	NICHOLAS	44
	COON	FRANCIS	18	CULPEPPER	BENJAMIN	118
	COOTLE	CATHERINE	120	CULPEPPER	BENJAMIN	19
	CORKER	JOHN YOUART	97	CUMALANDER	BARBARA	119
	CORKER	JOSEPH	77	CUMALANDER	JOHN	121
	CORLEY	MICHAEL	121	CUMALANDER	MARGARET	121
	CORLEY	MICHAEL	150	CUDNS	JOHN	19
	COSELMAN	JOHN	120	CUONS	JOHN (KOUNTS)	126